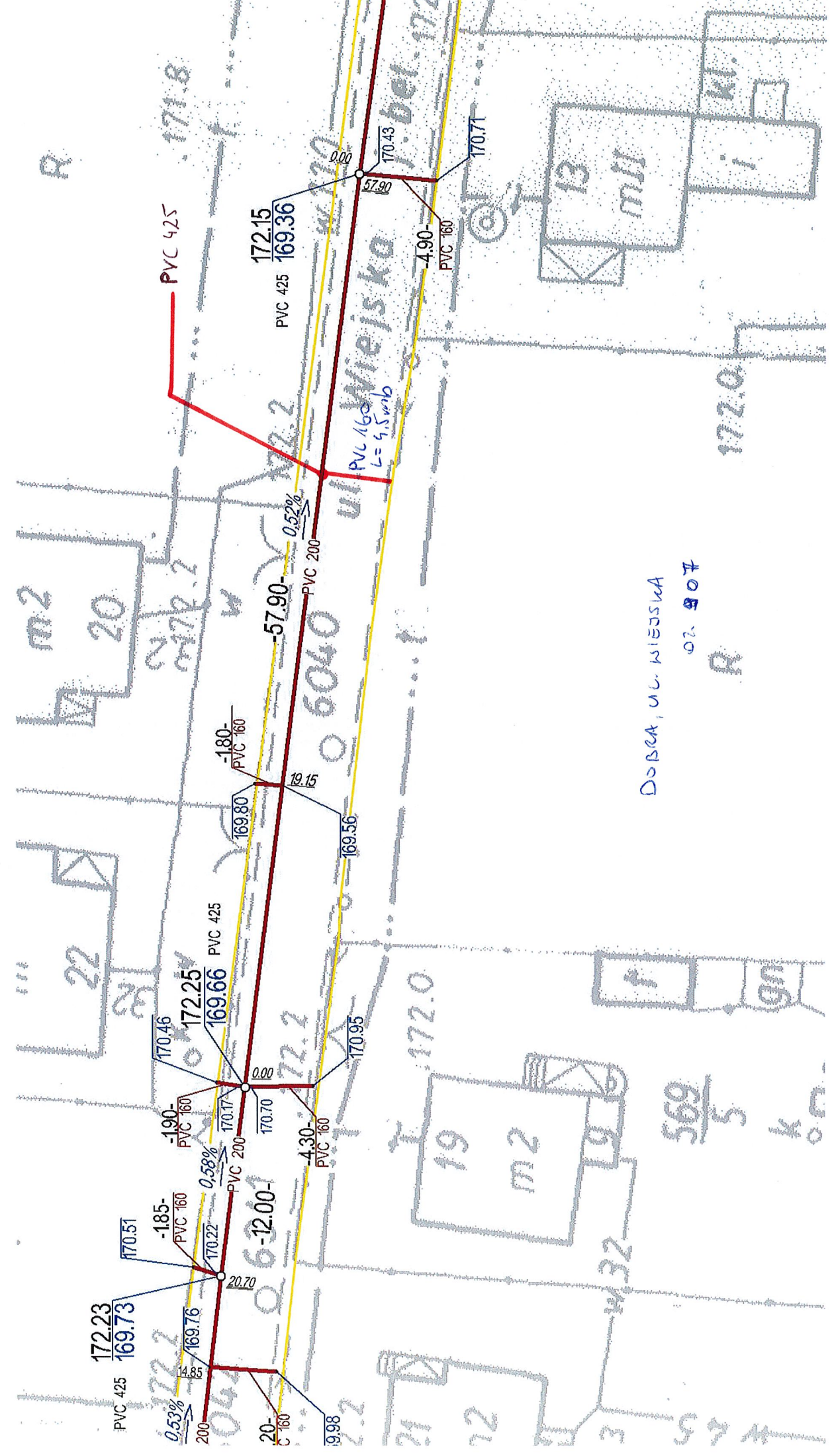


KOMORNIKI, UL. SADOWA

02. 488/L  
02. 491



R

171.8

172.2

170.46

170.22

172.23

172.15  
169.36

57.90

172.25  
169.66

170.17  
170.70

169.76

6040

172.2

172.2

172.2

0.00

57.90

170.43

0.52%

19.15


169.80

169.56

170.95

170.70

19.98



Dobra, ul. wiejska

02. 907

R

569/5

km

172.0

172.0

172.0

170.71

-4.90

PVC 160

170.43

0.00

170.71

PVC 160

170.71

170.71

170.71

170.71

170.71

170.71

170.71

170.71

170.71

170.71

170.71

170.71

170.71

170.71

170.71

170.71

170.71

170.71

170.71

170.71

170.71

170.71



13

mH

13

mH

13

mH

13

mH

13

mH

13

mH

13

mH

13



13

mH

13

mH

13

mH

13

mH

13

mH

13

mH

13

mH

13



13

mH

13

mH

13

mH

13

mH

13

mH


13

mH

13

mH

13



13

mH

13

mH

13

mH

13

mH

13

mH

13

mH

13

mH

13



13

mH

13

mH

13

mH

13

mH

13

mH

13

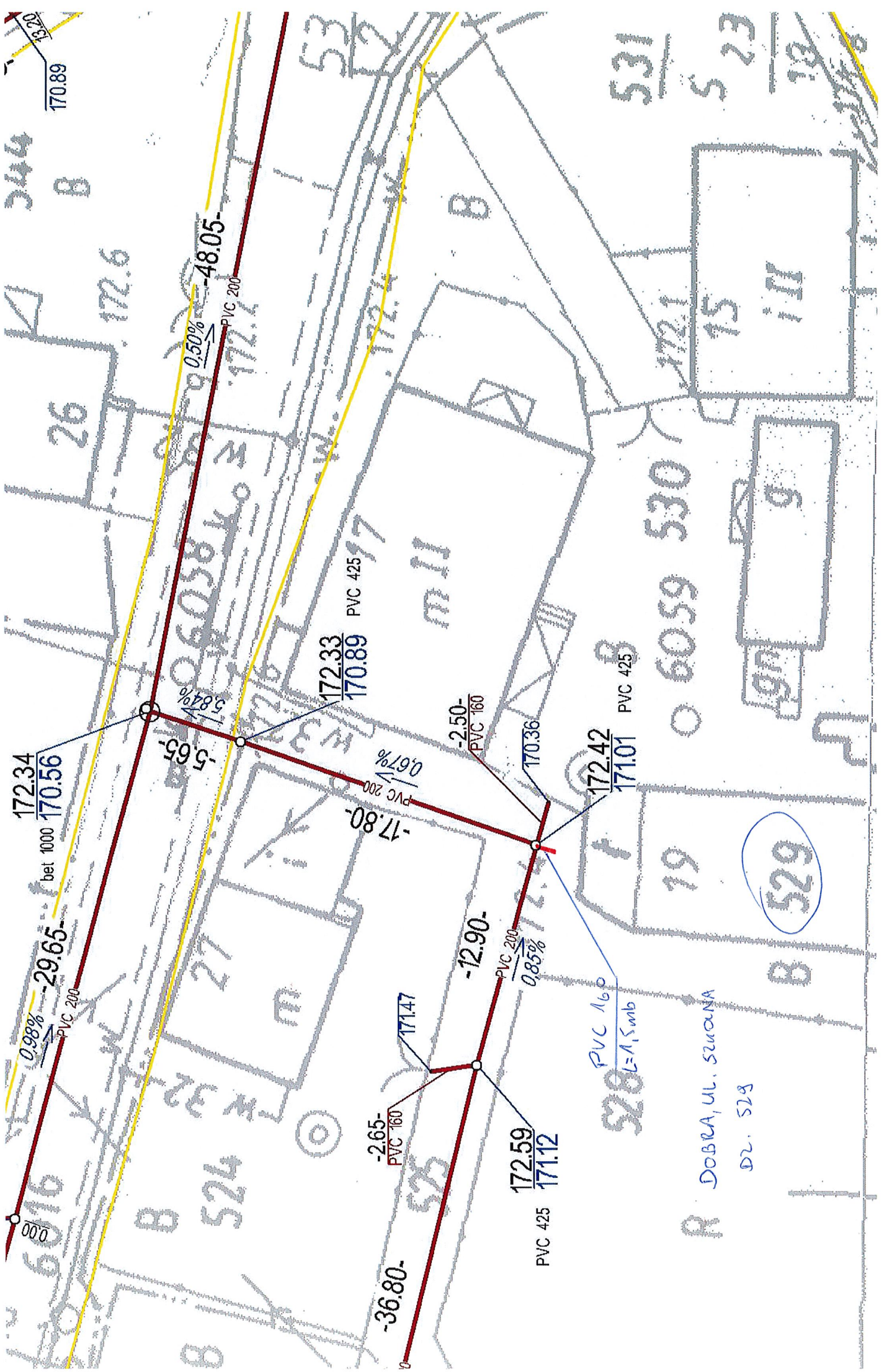
mH

13

mH

13





172.34  
bet 1000  
170.56

0.98%  
PVC 200  
-29.65-

0.00

-5.65-

5.84%  
PVC 200

-48.05-

PVC 200

172.33  
170.89

-17.80-

0.67%  
PVC 200

-2.50-

PVC 160

172.59  
171.12

PVC 425

-12.90-

PVC 200

0.85%

172.42  
171.01

PVC 425

-2.65-

PVC 160

171.47

-36.80-

PVC 160  
L=1,5 amb

R DOBRA, UL. SZUCINA

DZ. 528

529

530

531

528

19

15

11

26

172.6

344

B

524

27

32

53

525

37

11

B

528

19

B

9

19

18

1

1

1

1

1

1

1

1

1